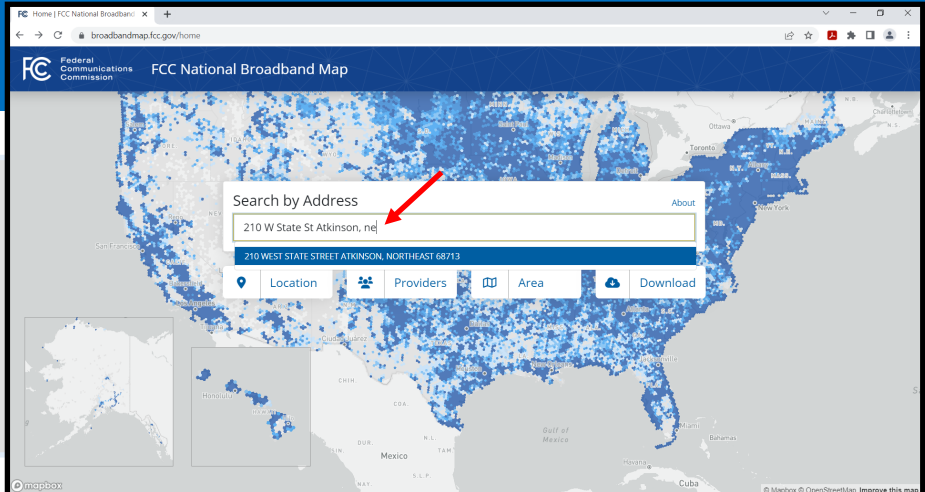
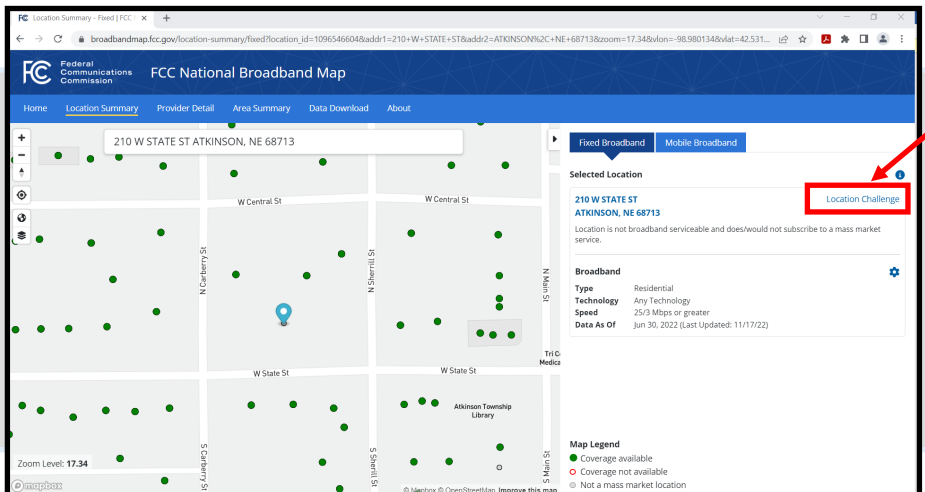


Using the FCC Broadband Map to Challenge the Location Coverage of Fixed Broadband Tutorial

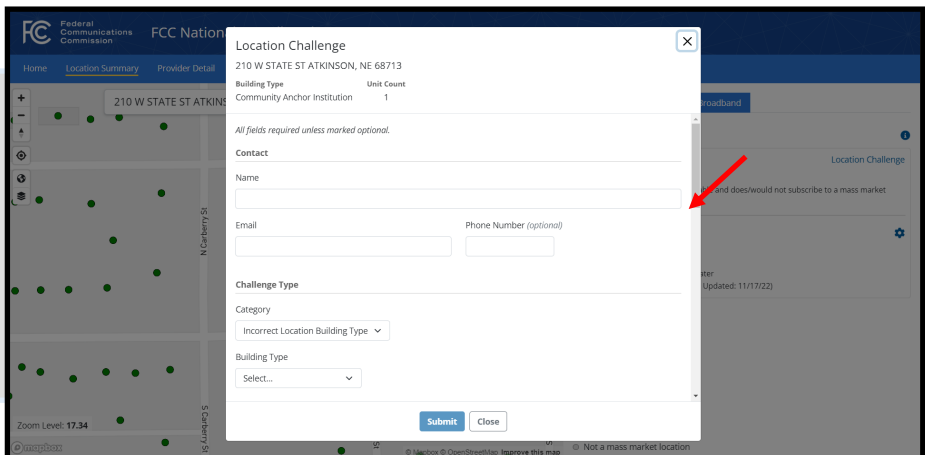
Step 1: Go the FCC's National Broadband Map at: <https://broadbandmap.fcc.gov/home> and enter an address in the "location" box.



Step 2: If you see the location of buildings/facilities, click on the dot. IF **green**, can providers serve that location. IF **grey**, and you believe the location *should be able to receive broadband, or there is no dot*, click on "Location Challenge".



Step 3: Once you have clicked on 'Location Challenge', there will be a place for you to fill out your information. Before submitting, make sure to *scroll down to the bottom* to fill out all the information requested.



DISCLAIMER: The content of this flyer was derived from the Nebraska Public Service Commissioners 'Letter to the Editor', sent to CNEDD via email on December 20, 2022, and through utilizing FCC's National Broadband Map, accessed on the FCC website at: <https://broadbandmap.fcc.gov/home>, and constitutes fair use of those materials for public outreach educational purposes.